

Street Sweeping --Alternate Sweeping-- (Extra Sweeping Dec-Mar*) City of Rosenberg, Texas

These streets are swept IN ADDITION TO the base streets during the winter months (See base list/map)

Street Sweeping by Week

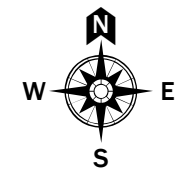
Street Sweeping Week 1 Days (Alt)

- █ Monday
- █ Tuesday

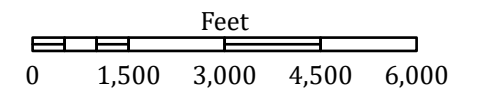
Trash Days

- Mon/Thur (Yard/Bulk - Mon)
- Tues/Fri (Yard/Bulk - Tues)

Inclement Weather will divert Monday sweeping to Thursday and Tuesday sweeping to Friday

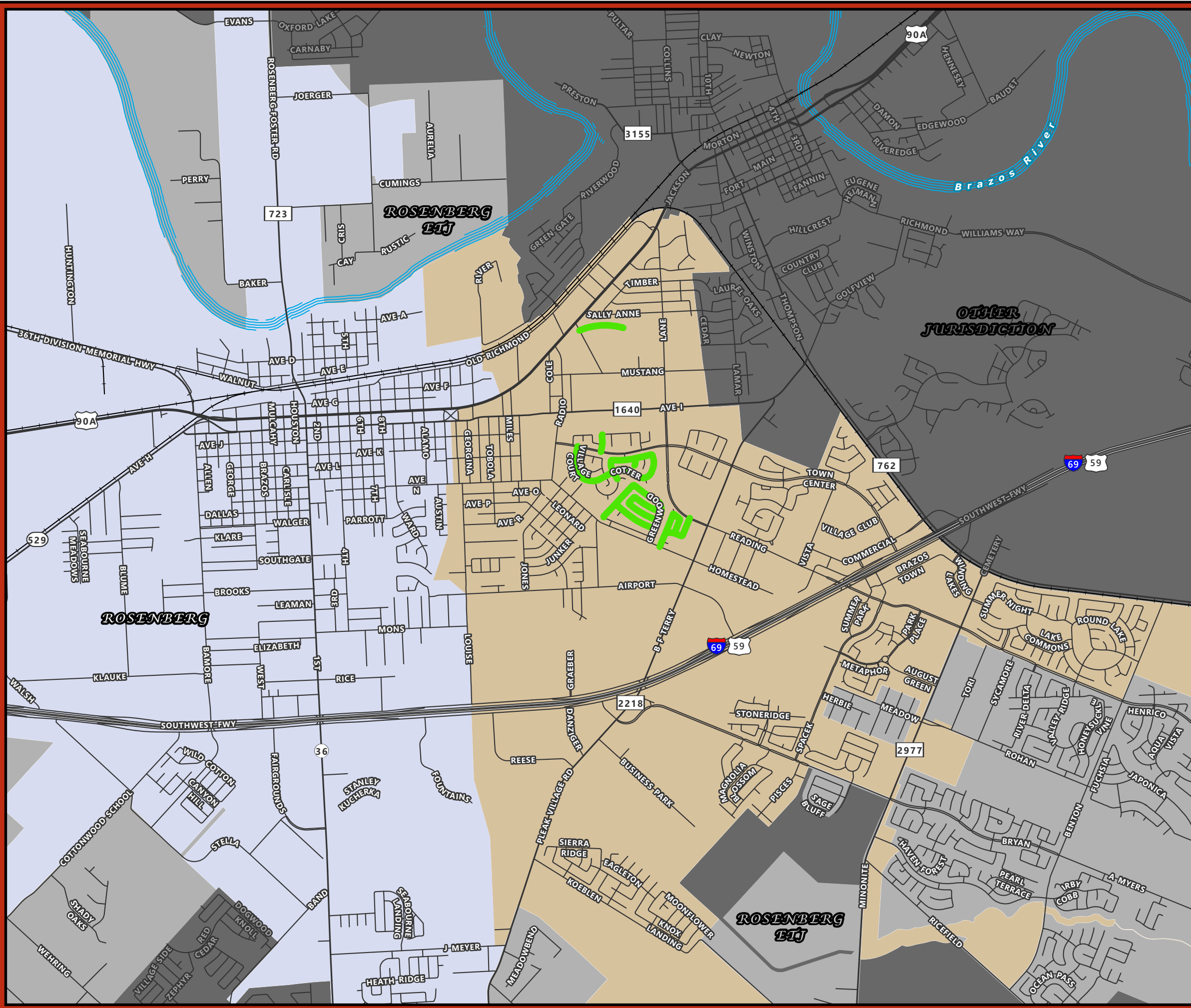


Scale:
1:36,000
or
1 in = 3,000 ft



Created by: City of Rosenberg GIS - Cory Vardaman
Date Created: June 27, 2023
Original Size: 11" x 17"

This product is for informational purposes and may not have been prepared for or be suitable for legal, engineering, or surveying purposes. It does not represent an on-the-ground survey and represents only the approximate relative location of geographic features.



Street Sweeping --Alternate Sweeping-- (Extra Sweeping Dec-Mar*) City of Rosenberg, Texas

These streets are swept IN ADDITION TO the base streets during the winter months (See base list/map)

Street Sweeping by Week

Street Sweeping Week 2 Days (Alt)

█ Monday

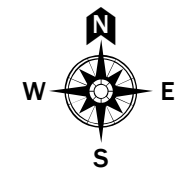
█ Tuesday

Trash Days

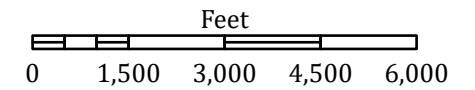
Mon/Thur (Yard/Bulk - Mon)

Tues/Fri (Yard/Bulk - Tues)

Inclement Weather will divert Monday sweeping to Thursday and Tuesday sweeping to Friday

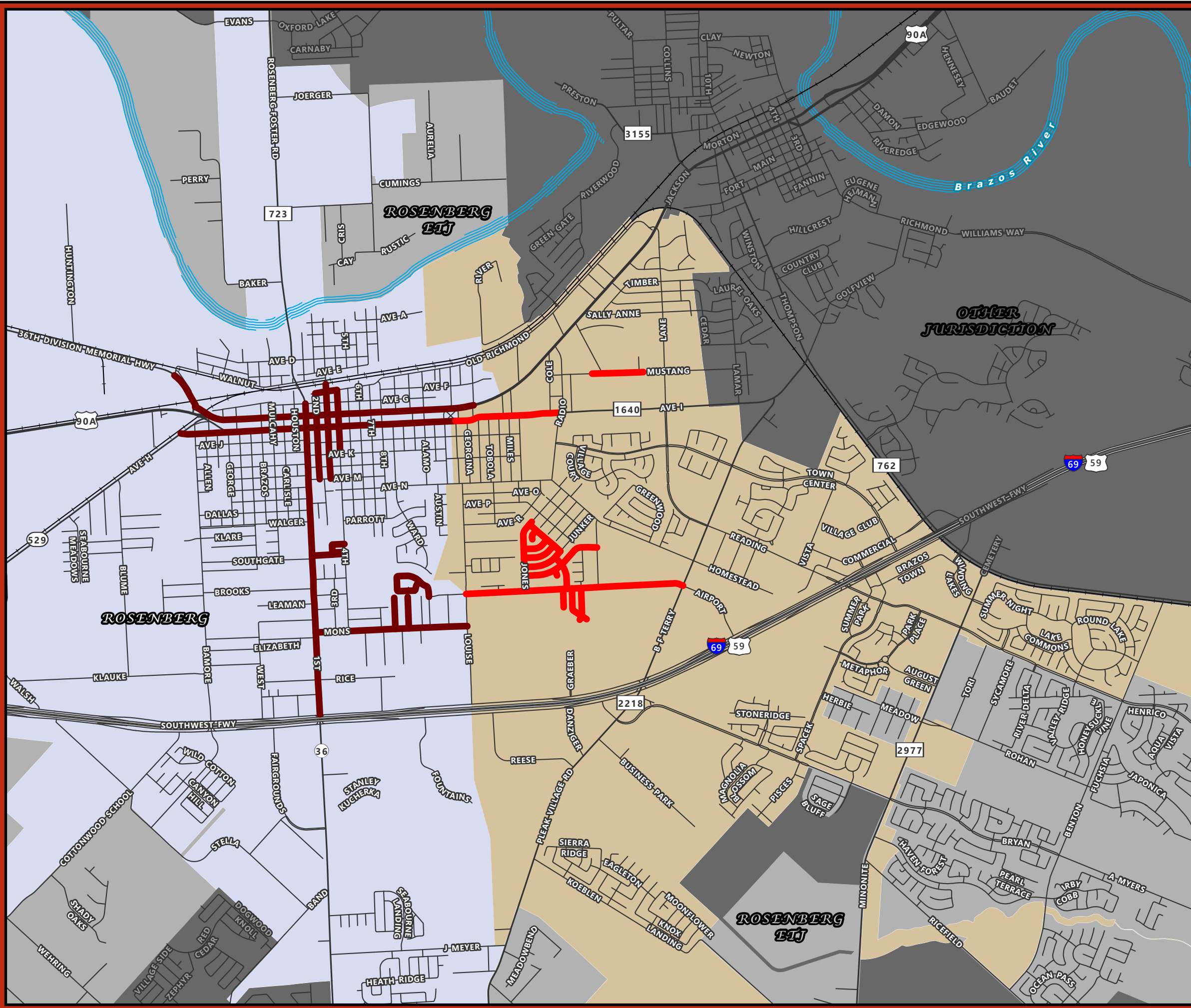


Scale:
1:36,000
or
1 in = 3,000 ft



Created by: City of Rosenberg GIS - Cory Vardaman
Date Created: June 27, 2023
Original Size: 11" x 17"

This product is for informational purposes and may not have been prepared for or be suitable for legal, engineering, or surveying purposes. It does not represent an on-the-ground survey and represents only the approximate relative location of geographic features.



Street Sweeping --Alternate Sweeping-- (Extra Sweeping Dec-Mar*) City of Rosenberg, Texas

These streets are swept IN ADDITION TO the base streets during the winter months (See base list/map)

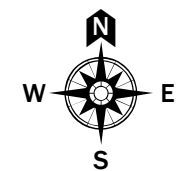
Street Sweeping by Week
Street Sweeping Week 3 Days (Alt)

- █ Monday
- █ Tuesday

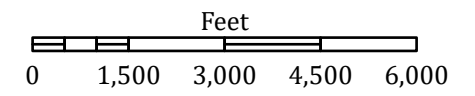
Trash Days

- Mon/Thur (Yard/Bulk - Mon)
- Tues/Fri (Yard/Bulk - Tues)

Inclement Weather will divert Monday sweeping to Thursday and Tuesday sweeping to Friday

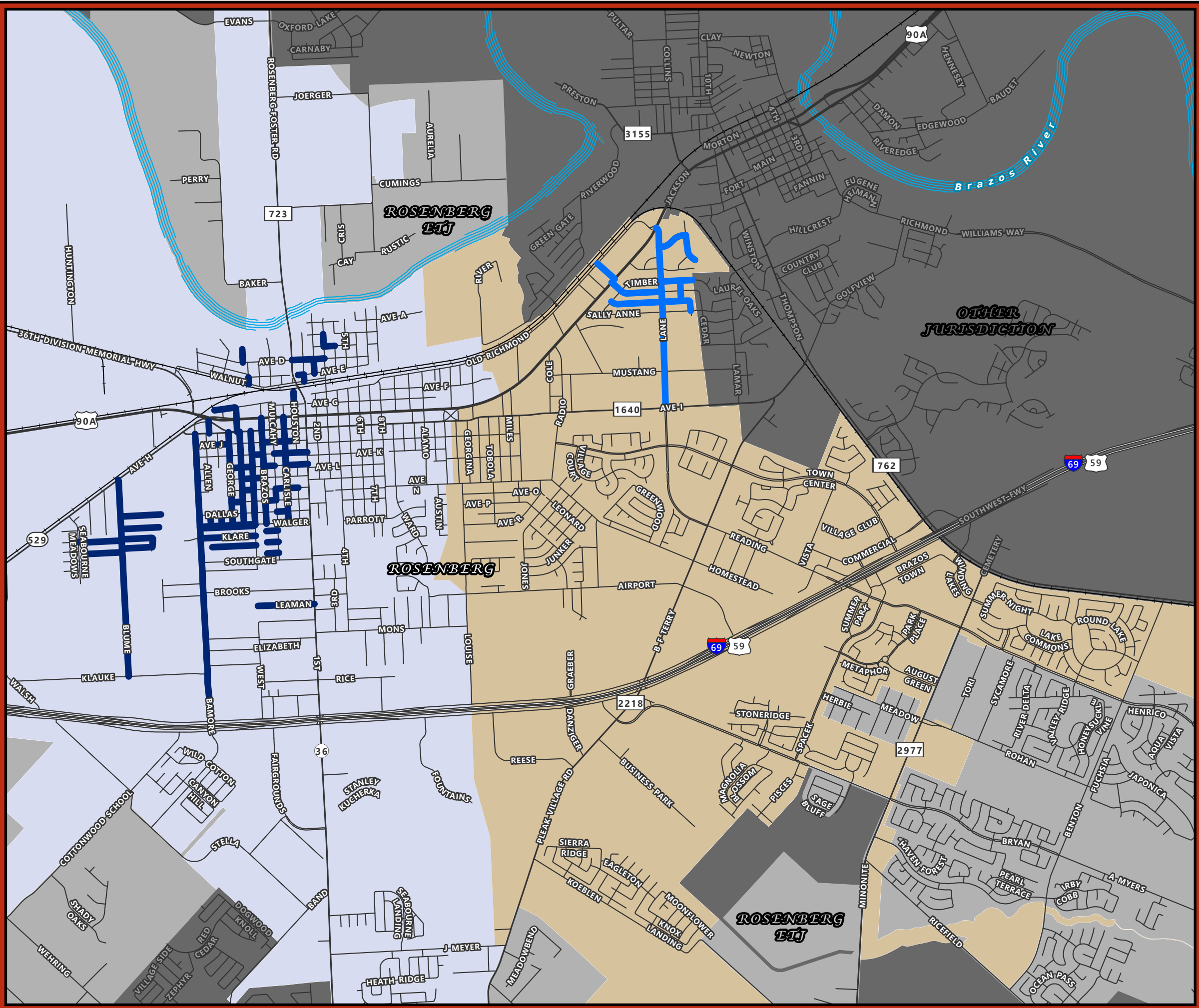


Scale:
1:36,000
or
1 in = 3,000 ft



Created by: City of Rosenberg GIS - Cory Vardaman
Date Created: June 27, 2023
Original Size: 11" x 17"

This product is for informational purposes and may not have been prepared for or be suitable for legal, engineering, or surveying purposes. It does not represent an on-the-ground survey and represents only the approximate relative location of geographic features.



Street Sweeping --Alternate Sweeping-- (Extra Sweeping Dec-Mar*) City of Rosenberg, Texas

These streets are swept IN ADDITION TO the base streets during the winter months (See base list/map)

Street Sweeping by Week

Street Sweeping Week 4 Days (Alt)

- Monday
- Tuesday

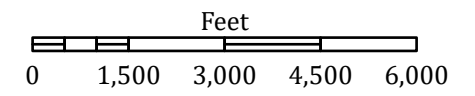
Trash Days

- Mon/Thur (Yard/Bulk - Mon)
- Tues/Fri (Yard/Bulk - Tues)

Inclement Weather will divert Monday sweeping to Thursday and Tuesday sweeping to Friday



Scale:
1:36,000
or
1 in = 3,000 ft



Created by: City of Rosenberg GIS - Cory Vardaman
Date Created: June 27, 2023
Original Size: 11" x 17"

This product is for informational purposes and may not have been prepared for or be suitable for legal, engineering, or surveying purposes. It does not represent an on-the-ground survey and represents only the approximate relative location of geographic features.

